



COMUNICATO DEL COMITATO ORGANIZZATORE

ROAD-BOOK

Per esigenze di viabilità sostituire le pagine 10-11 e pag 54-55 con le pagine 1A-2°-3° allegate alla presente.

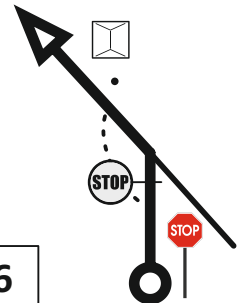
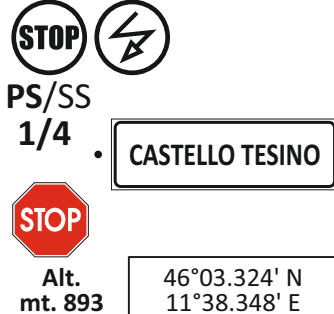
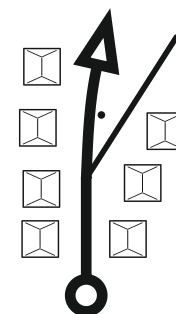
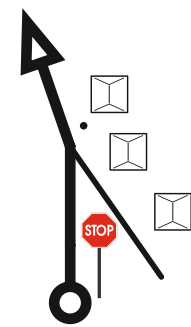

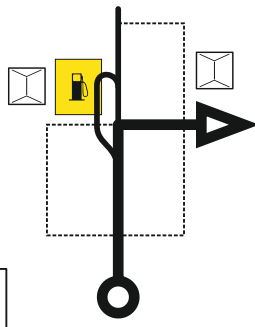

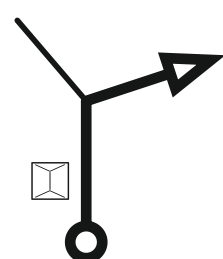
Si rammenta che sono previste 3 zone refuelling ZR1-ZR2-ZR3.

Il Comitato Organizzatore

Asola, 19/04/2019

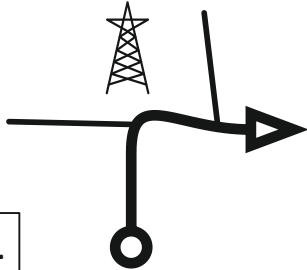

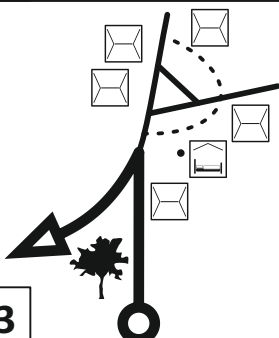



SETTORE ROAD SECTION 2/7	C.O. / T.C. 1/4 Grigno	KM 19,10	MEDIA / AVERAGE 38,20
	C.O. / T.C. 2/5 Lagorai	TEMPO IMPOSTO TARGET TIME 30'	

SENZA INDICAZIONI, PROSEGUIRE DIRITTO - WITHOUT INDICATIONS GO STRAIGHT AHEAD

DISTANZA / DISTANCE		DIREZIONE / DIRECTION	INFORMAZIONI / INFORMATION	DIST. TOT. REGRESS.
TOTALE/TOTAL	PARZIALI/PARTIAL			
10,02	0,31			9,08
10,81	0,79		<ul style="list-style-type: none"> via DANTE 	8,29
11,53	0,72		<ul style="list-style-type: none"> ← PIEVE TESINO 	7,57
12,15	0,62			6,95
12,21	0,06			6,89

SETTORE ROAD SECTION 2/7	C.O. / T.C. 1/4 Grigno	KM 19,10	MEDIA / AVERAGE 38,20
	C.O. / T.C. 2/5 Lagorai	TEMPO IMPOSTO TARGET TIME 30'	

SENZA INDICAZIONI, PROSEGUIRE DIRITTO - WITHOUT INDICATIONS GO STRAIGHT AHEAD

Distanza / Distance		DIREZIONE / DIRECTION	INFORMAZIONI / INFORMATION	DIST. TOT. REGRESS.
TOTALE/TOTAL	PARZIALI/PARTIAL			
12,92	0,71	 11		6,18
13,20	0,28	 12		5,90
13,50	0,30	 13	<ul style="list-style-type: none"> • Albergo Bellavista 	5,60
15,10	1,60	 14	<ul style="list-style-type: none"> •  	4,00
17,31	2,21	 15	<ul style="list-style-type: none"> • Hotel Capriol 	1,79

(1,79)

2

SETTORE ROAD SECTION 2/7	C.O. / T.C. 1/4 Grigno	KM 19,10	MEDIA / AVERAGE 38,20
	C.O. / T.C. 2/5 Lagorai	TEMPO IMPOSTO <small>TARGET TIME</small> 30'	

SENZA INDICAZIONI, PROSEGUIRE DIRITTO - WITHOUT INDICATIONS GO STRAIGHT AHEAD

DISTANZA / DISTANCE		DIREZIONE / DIRECTION	INFORMAZIONI / INFORMATION	DIST. TOT. REGRESS.
TOTALE/TOTAL	PARZIALI/PARTIAL			
19,10	1,79	 16	 CO/TC 2/5 38 Sp79 Alt. 46°04.874' N mt. 1183 11°37.759' E	0,00
	0,14	 1	 PS/SS 2/5 Alt. 46°04.848' N mt. 1185 11°37.643' E	
				PAG:



sabato 27 aprile 2019

Settore

CO TC	Località / Location	Lungh. PS SS distance	Trasferim. Liason dist.	Lunghezza totale Total dist.	Tempo Imp. Target time	Media Average	Ora teorica 1ª vett. First car due
0	Borgo V. - Ponte Veneziano - PARTENZA						09:01
1	1 Grigno		16,70	16,70	00:31	32,32	09:32
2	PS 1 MORELLO 1	9,71			00:04		09:36
2	2 Lagorai		9,39	19,10	00:30	38,20	10:06
3	PS 2 PASSO BROCCON 1	14,10			00:04		10:10
2a	Borgo V. - Via Roma - Riordino IN		25,15	39,25	01:07	35,15	11:17
4	1 Riordino - Regrouping				00:30		
2b	Borgo V. - Via Roma - Riordino OUT						11:47
5	ZR 1 Borgo Valsugana						
3	3 Bivio Maso Zonti		7,31	7,31	00:30	14,62	12:17
6	PS 3 TRENCA 1	17,42			00:04		12:21
6	ZR 2 Borgo Valsugana						
4	4 Grigno		34,10	51,52	01:41	30,61	14:02
7	PS 4 MORELLO 2	9,71			00:04		14:06
5	5 Lagorai		9,39	19,10	00:30	38,20	14:36
8	PS 5 PASSO BROCCON 2	14,10			00:04		14:40
5a	Borgo V. - Via Roma - Riordino IN		25,15	39,25	01:07	35,15	15:47
9	2 Riordino - Regrouping				00:30		
5b	Borgo V. - Via Roma - Riordino OUT						16:17
5c	Borgo V. - Service IN		1,00	1,00	00:05	12,00	16:22
11	A Assistenza - Service				00:20		
5d	Borgo V. - Service OUT						16:42
12	ZR 3 Borgo Valsugana						
6	6 Bivio Maso Zonti		6,27	6,27	00:14	26,87	16:56
13	PS 6 TRENCA 2	17,42			00:04		17:00
6a	Borgo V. - Ponte Veneziano - ARRIVO		14,77	32,19	01:00	32,19	18:00

Sezione

1

2

3

Alba/Sunrise - Tramonto/Sunset
06:09 - 20:15

Totals - totals 82,46 149,23 231,69

Vers: 9

26/02/2019